










LEGEND

-  Site Boundary
-  Existing tree
-  Contour line
-  Existing vegetation retained
-  Existing hedge
-  Proposed native mix hedge
-  Proposed tree

This drawing is the copyright of Rosetta Landscape Design and cannot be reproduced in any form without the express consent of the company. Written and scaled dimensions to be checked on site, any discrepancies reported prior to work commencing. If in doubt please ask.

This drawing has been prepared for the purpose of planning approval.

PROJECT	Daskett Hill, Sheriff Hutton		
TITLE	Mitigation Measures		
CLIENT	Stilton Farms		
DATE	SCALE 1 : 500	SHEET A1	
DRAWN	MPjr	DRAWING NO	3717/3
CHECKED	MP	REVISION	-

ROSETTA
LANDSCAPE DESIGN

Chartered Landscape Architects

Skelton's Nest, Main Street
Aldbarn Richard, York, YO26 9JA

Telephone +44 (0)1904 500410

Email design@rosetalandscape.co.uk
Web www.rosetalandscape.co.uk